

BK 38 Pg 86


CORNER RECORD

Document Number CR 4353

City of OAKLAND

County of ALAMEDA, California

Brief Legal Description IRON PIN MONUMENT LOCATED WITHIN THE INTERSECTION OF FOOTHILL BOULEVARD AND 7TH AVENUE.



CORNER RECORD

Government Corner ☐ Control ☒
Meander ☐ Property ☐
Rancho ☐ Other ☐
Date of Survey 10/25/10

COORDINATES
(Optional)

N. _____
E. _____
Zone _____ Datum _____
Elev. _____

Corner — Left as found ☒ Found and tagged ☐ Established ☐ Reestablished ☐ Rebuilt ☐

Identification and type of corner found: Evidence used to identify or procedure used to establish or reestablish the corner:
FOUND IRON PIN MONUMENT LOCATED WITHIN THE INTERSECTION OF FOOTHILL BOULEVARD AND 7TH AVENUE. AS SHOWN ON CITY OF OAKLAND MONUMENT MAP, PAGE 186.

NO CITY MONUMENT DESIGNATION NUMBER AT SUBJECT LOCATION.

THIS POINT WAS REFERENCED PRIOR TO A CONSTRUCTION PROJECT IN THE VICINITY.

A description of the physical condition of the monument as found and as set or reset:

FOUND AND SET POINTS AS SHOWN ON PAGE 2.

SURVEYOR'S STATEMENT

This Corner Record was prepared by me or under my direction in conformance with the Land Surveyors' Act on OCTOBER 27, 2010.

Signed Vincent H. Cunha L.S. Number LS 4520




COUNTY SURVEYOR'S STATEMENT

This Corner Record was received 11-29-2010 and examined

and filed 11-7-2011.

Signed Richard Penland Title County Surveyor



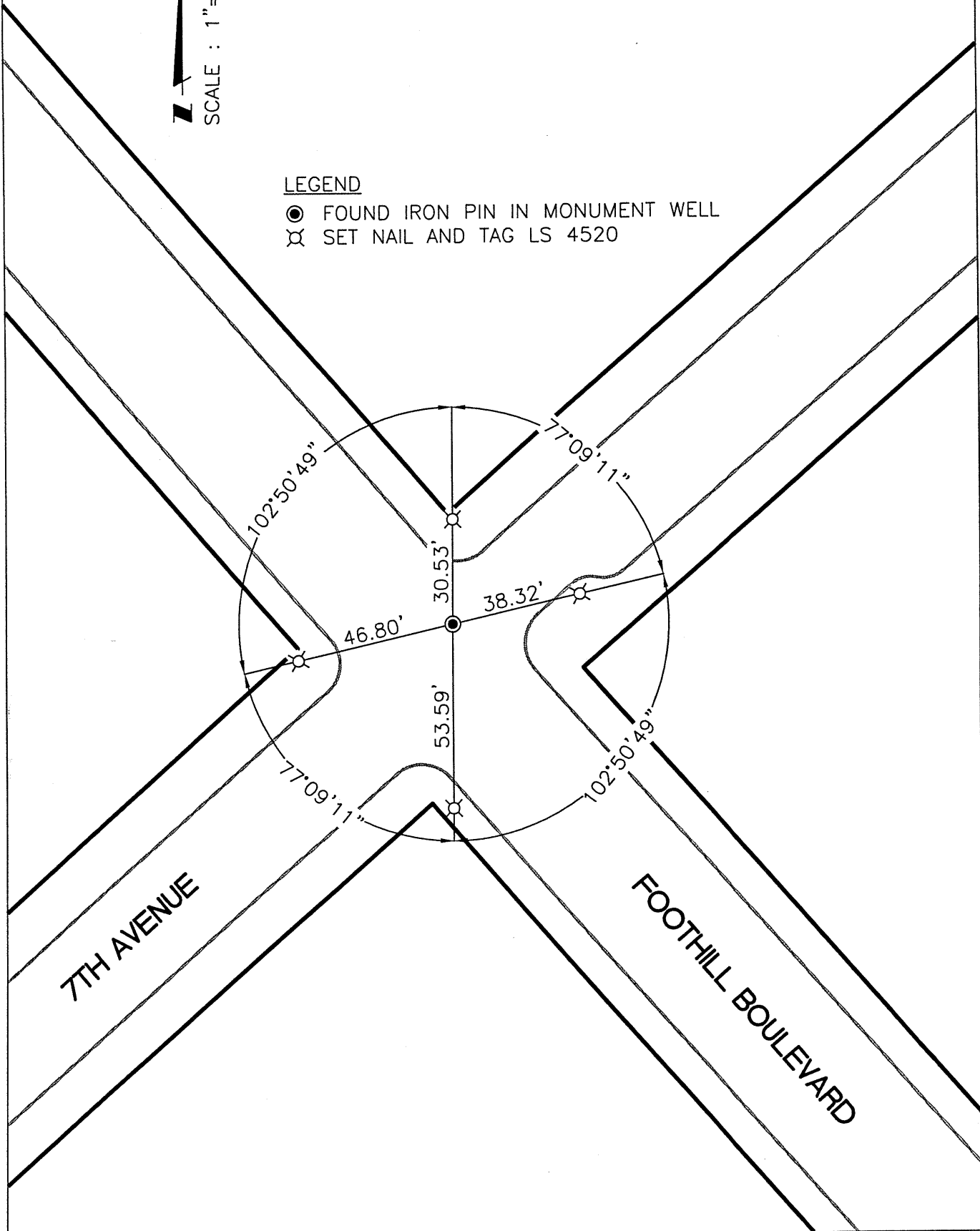
County Surveyor's Comment

LN82U2

SCALE : 1"=40'

LEGEND

- FOUND IRON PIN IN MONUMENT WELL
- ⊗ SET NAIL AND TAG LS 4520



209076\FOOTHILL\CR-7