

CORNER RECORD

Agency Index

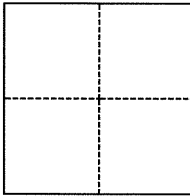
BK 98 PG-18

Document Number

CR 10200City of San LorenzoCounty of Alameda

, California

Brief Legal Description

Mon @ Paso Grande & Via Conejo**CORNER TYPE**

- ☐ Government Corner ☒ Control
☐ Meander ☐ Property
☐ Rancho ☐ Other

Date of Survey 5-27-17**COORDINATES (Optional)**N. 2073382.44 E. 6089415.28

Elevation

Units

☐ Metric☒ U.S. Survey Foot

Horizontal Datum

Zone 3

Epoch Date

Vertical Datum

☐ Complies with Public Resources Code §§8801-8819☐ Complies with Public Resources Code §§8890-8902

PLS Act Ref.:

☐ 8765(d)☒ 8771☐ 8773☐ Other:Corner/
Monument:☒ Left as found☐ Established☐ Rebuilt☒ Pre-Construction☐ Found and tagged☐ Reestablished☐ Referenced☐ Post-Construction

Narrative of corner identified and monument as found, set, reset, replaced, or removed:

☐ See sheet #2 for description(s):City Monument**SURVEYOR'S STATEMENT**


This Corner Record was prepared by me or under my direction in conformance with

the Professional Land Surveyors' Act on

6-3-17

Signed

P.L.S. or R.C.E. No.

5254**COUNTY SURVEYOR'S STATEMENT**

This Corner Record was received

23 JUNE, 2017

and examined and filed

8 AUGUST, 2017

Signed


P.L.S. or R.C.E. No.

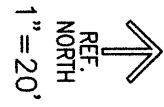
6843

Title

COUNTY SURVEYOR

County Surveyor's Comment





LEGEND

- MONUMENT
- CUT X

