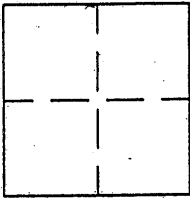


CORNER RECORD

APN No. 22 - 305 - 1 - - - (Optional) Document Number CR 5356
 City of Oakland County of ALAMEDA, California
 Brief Legal Description Lot 73/74 "Arbor Villa", 4 Maps 60

**CORNER TYPE**

Government Corner ☐ Control ☐
 Meander ☐ Property ☒
 Rancho ☐ Other ☐
 Date of Survey Dec. 5, 2012

COORDINATES
(Optional)

N. _____
 E. _____
 Zone _____ Datum _____
 Elev. _____

Corner - Left as found ☒ Found and tagged ☐ Established ☒ Reestablished ☐ Rebuilt ☐

In compliance with Section 8771 of the Professional Land Surveyors' Act, this corner record is being filed to
 ESTABLISH _____ / REESTABLISH _____ the position of an existing monument PRIOR _____ / SUBSEQUENT _____
 to street or highway reconstruction. (Use this portion only when applicable.)

Identification and type of corner found: Evidence used to identify or procedure used to establish or reestablish the corner:
See Map

A description of the physical condition of the monument as found and as set or reset:
See Map

SURVEYOR'S STATEMENT

This Corner Record was prepared by me or under my direction in conformance with
 the Land Surveyors' Act on Dec. 15, 2012.



Signed [Signature] L.S. ~~or P.C.E.~~ Number 4392

COUNTY SURVEYOR'S STATEMENT

This Corner Record was received 2-7-13 and examined
 and filed 5-30-2013

Signed [Signature] Title _____ County Surveyor

County Surveyor's Comment _____



IVY

DRIVE

FOUND STD.
CITY OF
OAKLAND
CONC. MON.

SCALE: 1"=30'

CARROLL STREET

STREET

EAST

22 nd STREET

FOUND STD. CITY OF OAKLAND
CONCRETE MONUMENT

74
SEE DETAILS ALONG LINE -
BELOW

23.72

N 42° 31' 20" W

FOUND 5/8" REBAR
WITH CAP, "R.E.295_8"

108.68
Total

MAPS
OF

N 42° 31' 20" W

109.07

72
ARBOR BOOK 4

5 FT. WIDE
RESERVE
PER TRACT

SET NAIL &
BRASS TAG,
"L.S. 4392"
ON TOP OF
CONC. WALL
AT JOINT
WITH CONC.
BLOCK WALL

CONC. BLOCK
WALL ABOVE

CONC.
WALL

BRICK GARAGE

LOT LINE

DETAILS ALONG LINE