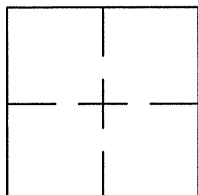


CORNER RECORD

Document Number CR 8176City of OAKLANDCounty of ALAMEDA, CaliforniaBrief Legal Description IRON PIN IN MONUMENT WELL LOCATED WITHIN THE INTERSECTION OF
35TH AVENUE AND ALLENDALE AVENUE.

CORNER RECORD

 Government Corner ☐ Control ☒
 Meander ☐ Property ☐
 Rancho ☐ Other ☐
 Date of Survey 1/25/16
COORDINATES
(Optional)
 N. _____
 E. _____
 Zone _____ Datum _____
 Elev. _____

 Corner — Left as found ☒ Found and tagged ☐ Established ☐ Reestablished ☐ Rebuilt ☐

 Identification and type of corner found: Evidence used to identify or procedure used to establish or reestablish the corner:
FOUND IRON PIN IN MONUMENT WELL.
AS SHOWN ON CITY OF OAKLAND MONUMENT MAP, PAGE 154.


 CITY MONUMENT DESIGNATION NUMBER AT SUBJECT LOCATION: 49/J-R
14
THIS POINT WAS FOUND IN GOOD CONDITION AFTER A CONSTRUCTION PROJECT
IN THE VICINITY.

A description of the physical condition of the monument as found and as set or reset: _____

FOUND AND SET POINTS AS SHOWN ON PAGE 2.
THESE TIES ARE FOR THE PURPOSE OF PERPETUATING THE FOUND MONUMENTATION.
NO CLAIM IS MADE AS TO THE RELATIONSHIP OF THE POINTS OR LINES SHOWN HEREON
TO TRUE BOUNDARY LOCATIONS.


SURVEYOR'S STATEMENT

 This Corner Record was prepared by me or under my direction in conformance with
 the Land Surveyors' Act on FEBRUARY 12, 20 16.

 Signed VINCENT H. CUNHA L.S. Number LS 4520



COUNTY SURVEYOR'S STATEMENT

 This Corner Record was received 7 MARCH 20 16 and examined
 and filed 31 MARCH 20 16.

 Signed Michael Rubner Title COUNTY SURVEYOR




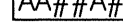
County Surveyor's Comment _____

SEE CR 6923



 SCALE: 1"=30'

LEGEND

-  FOUND IRON PIN IN MONUMENT WELL $\frac{49}{14}$ J-R
-  FOUND CUT CROSS IN CONCRETE
-  ALAMEDA COUNTY MONUMENT ID

