

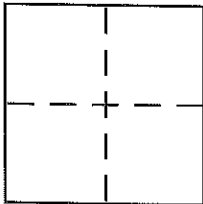
BK 48 PG 14

# CORNER RECORD

Document Number CR 5223

City of BERKELEY County of ALAMEDA, California

Brief Legal Description RESUB. BLOCK 25 ETC., DALEY'S SCENIC PARK (9M35)



## CORNER TYPE

Government Corner ☐ Control ☐  
Meander ☐ Property ☒  
Rancho ☐ Other ☐  
Date of Survey OCT. 3, 2012

## COORDINATES (Optional)

N. \_\_\_\_\_  
E. \_\_\_\_\_  
Zone \_\_\_\_\_ NAD27 ☐ NAD83 ☐  
NAD83 Epoch \_\_\_\_\_  
Elev. \_\_\_\_\_  
Vert. Datum: NGVD29 ☐ NAVD88 ☐  
Meas. Units: Metric ☐ Imperial ☐

Corner - Left as found ☐ Found and tagged ☐ Established ☒ Reestablished ☐ Rebuilt ☐

Identification and type of corner found: Evidence used to identify or procedure used to establish or reestablish the corner:

FOUND CITY BOLT MONUMENT PER CITY  
MONUMENT MAP

A description of the physical condition of the monument as found and as set or reset:

SET 3/8" REBAR & PLASTIC CAP LS 5252

## SURVEYOR'S STATEMENT

This Corner Record was prepared by me or under my direction in conformance with

the Land Surveyor's Act on OCTOBER 4, 2012

Signed Jeffrey D. Black P.L.S. or P.C.E. No. 5252

## COUNTY SURVEYOR'S STATEMENT



This Corner Record was received 10-26-2012

and examined and filed 2-28-13

Signed Russell R. Penland P.L.S. or P.C.E. No. 5726

Title COUNTY SURVEYOR

County Surveyor's Comment



GK46L3

SCALE 1" = 20'

BLOCK 25, RESUBDIVISION ETC., DALEY'S SCENIC PARK  
(9M35)

(CALC.)  
HOUSE NO. 2779  
N 5° 13' 00" W (N 3° 12' 00" W DEED) 125.35

25.07'

N 80° 30' 00" E 250.30'

HILGARD AVENUE (60')

N 80° 30' 00" E 47.40'

HOUSE NO. 2777

LOT 29

LOT 28

125.00'

N 9° 30' 00" W

▲ FOUND CITY BOLT MONUMENT

◎ SET REBAR & CAP LS 5252