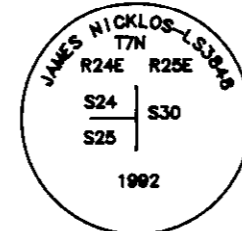



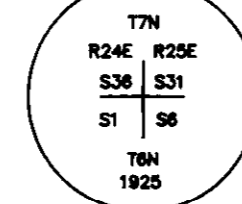
- ① FOUND 21"x15"x11" CORNER STONE (NO MARKS OBSERVED) IN CENTER OF 4 1/2' DIA. ROCK MOUND ON TALLUS BENCH ON SOUTH SIDE OF FERRIS CANYON. (R2) SET STONE 23"x18"x17" IN MOUND OF STONE 4 1/2' DIA. SET (JNM) 12" INTO TALLUS IN PLACE OF CORNER STONE. DEPOSIT CORNER STONE ALONG NORTH SIDE AND REBUILT ROCK MOUND 5' DIA. BY 18" HIGH, CAP STAMPED:




- ② FOUND 13"x8"x6" CORNER STONE (NO MARKS OBSERVED) IN CENTER OF 4' DIA. ROCK MOUND. - (R2) SET STONE 12"x8"x6" IN MOUND OF STONE 4 1/2' DIA. SET (JNM) 18" IN GROUND IN PLACE OF CORNER STONE. DEPOSIT CORNER STONE ON NORTH SIDE AND REBUILT MOUND 4 1/2' DIA. BY 12" HIGH. CAP STAMPED:




- ③ FOUND 2 1/2" IP WITH 3 1/2" GLO BRASS CAP ON NORTH SIDE OF 8' DIA. BY 4' HIGH ROCK MOUND. CAP STAMPED PER (R4):




- ④ FOUND 23"x10"x8" CORNER STONE (NO MARKS OBSERVED) IN CENTER OF 4 1/2' DIA. ROCK MOUND. - (R1) SET STONE 20"x10"x8" IN STONE MOUND 4 1/2' DIA. BEARING TREES FOUND- JP 36" DBH S.69°E. 119.5' WITH FAINT HEALED SCAR (R1) : YP 26" DIA. S.72°E. 82.5' SET (JNM) 21" IN GROUND IN PLACE OF CORNER STONE. DEPOSIT CORNER STONE ALONG NORTH SIDE AND REBUILT ROCK MOUND 4' DIA. BY 9" HIGH. CAP STAMPED: NEW BT: JP 11" DBH N.35°E. 6.4' SCRIBED "T7NR25ES31BT" TAGGED LS 3848.



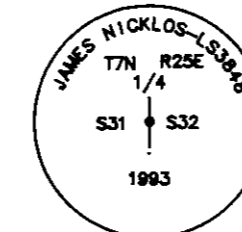
- ⑤ FOUND 29"x11"x8" CORNER STONE ( NO MARKS OBSERVED) IN CENTER OF 4 1/2' DIA. EMBEDDED ROCK MOUND. - (R1) SET STONE 30"x10"x8" IN STONE MOUND 4 1/2' DIA. SET (JNM) 20" IN GROUND IN PLACE OF CORNER STONE. DEPOSIT CORNER STONE ON SOUTH SIDE OF MONUMENT. REBUILT ROCK MOUND 4 1/2' DIA. BY 10" HIGH. CAP STAMPED:



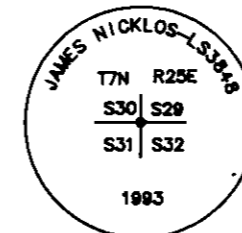
- ⑥ FOUND WEATHERED SCRIBED STAKE, "1/4" VISIBLE, IN CENTER OF 3 1/2' DIA. ROCK MOUND ON STEEP EAST FACING TALLUS SLOPE. - (R1) SET POST 4" DIA., BUILD STONE MOUND 4' DIA. FROM WHICH BEARS: NUT PINE 12" DIA. N.25°E. 52.1'; NUT PINE 10" DIA. S.30°E. 26.4'. BEARING TREES FOUND: PINYON PINE 12" DBH. N.22°E. 42.9', SCRIBING VISIBLE "1/4S"; PINYON PINE 10" DBH. S.46°E. 20.0', SCRIBING VISIBLE "1/4SBT" SET (JNM) 12" TO BEDROCK IN PLACE OF CORNER STAKE. REBUILT ROCK MOUND 5' DIA. BY 18" HIGH. CAP STAMPED:



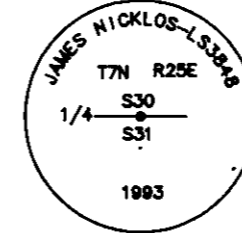
- ⑦ FOUND 16"x13"x7" CORNER STONE (NO MARKS OBSERVED) IN CENTER OF 4' DIA. BY 18" HIGH EMBEDDED ROCK MOUND. - (R3) SET STONE 16"x13"x8" IN STONE MOUND 4' DIA. FROM WHICH BEARS: PINE 24" N.63°W. 24.4'. BEARING TREE FOUND: PINYON PINE 20" DBH. N.63°W. 25.0', HEALED SCAR ( TREE SUBSEQUENTLY SPLIT ABOVE SCAR ) SET (JNM) 20" IN GROUND, REBUILT ROCK MOUND 4' DIA. BY 10" HIGH. CAP STAMPED:



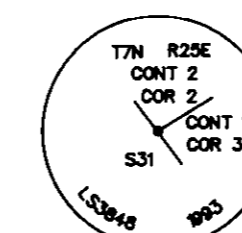
- ⑧ FOUND SHATTERED STONE IN SLIGHT EARTH MOUND. REASSEMBLED FRAGMENTS TO ORIGINAL STONE SIZE OF 24"x13"x11". - (R3) SET STONE 26"x14"x11" IN EARTH MOUND, DUG PITS. LOCATION IS IN SAGE BRUSH FLAT SUBJECT TO CATTLE TRAMPLING AND WOOD CUTTERS; PITS NOT DEFINABLE. DISTANCES FIT TO SOUTH AND EAST TO RIDGE TOP. ACCEPTED AS CORNER. SET (JNM) 19" IN GROUND IN PLACE OF CORNER STONE. DEPOSIT CORNER STONE (FRAGMENTS) ALONG SOUTH SIDE OF MONUMENT. BUILT ROCK MOUND 3 1/2' DIA. BY 11" HIGH. CAP STAMPED:



- ⑨ FOUND 15"x10"x4" CORNER STONE (NO MARKS OBSERVED) IN CENTER OF 2 1/2' DIA. EMBEDDED ROCK MOUND. ACCEPTED AS CORNER. - (R3) SET STONE 16"x10"x4" IN EARTH MOUND 4' DIA., DUG PIT. SET (JNM) 21" IN GROUND. DEPOSIT CORNER STONE ALONG SOUTH SIDE OF MONUMENT. REBUILT ROCK MOUND 3' DIA. BY 9" HIGH. CAP STAMPED:

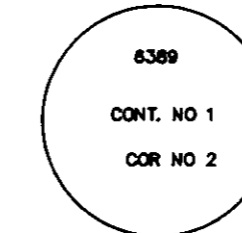


- ⑩ FOUND 4' LONG STAKE/POST IN 4' DIA. ROCK MOUND. NO EVIDENCE OF CIP PER (R5). SET (JNP) 9" IN GROUND TO BED ROCK IN PLACE OF POST. REBUILT ROCK MOUND 5' DIA. BY 19" HIGH. CAP STAMPED:



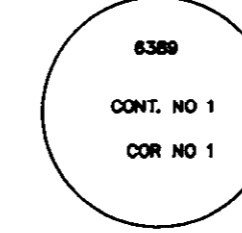
- ⑪ FOUND 1 1/2" CIP PROTRUDING 9" ABOVE 3 1/2' DIA. BY 12" HIGH ROCK MOUND. (R5) SET 1 1/4" X 3' CIP 18" IN GROUND SURROUNDED BY MOUND OF STONE TO TOP. IRON CAP MKD: 6389 - CONT..NO 1 - COR NO 2

FOUND CAP STAMPED:



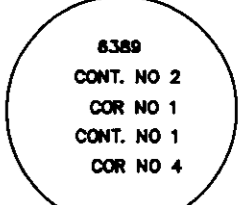
- ⑫ FOUND 1 1/2" CIP PROTRUDING 8" ABOVE 3' DIA. BY 12" HIGH ROCK MOUND. (R5) SET 1 1/4" X 3' CIP 18" IN GROUND SURROUNDED BY MOUND OF STONE TO TOP. IRON CAP MKD: 6389 - CONT. NO 1 - COR NO 1

FOUND CAP STAMPED:



- ⑬ FOUND 1 1/4" CIP PROTRUDING 14" ABOVE 3' DIA. BY 15" HIGH ROCK MOUND. (R5) SET 1 1/4" X 3' CIP 18" IN GROUND SURROUNDED BY MOUND OF STONE TO TOP. IRON CAP STAMPED: 6389- CONT. NO 2- COR NO 1- CONT. NO 1-COR NO 4

FOUND CAP STAMPED:



- ⑭ FOUND 1" IP PROTRUDING 20" ABOVE 30" DIA. BY 12" HIGH ROCK MOUND WITH 4" DIA. BRASS DISC. - (R6) SET 1 1/4" DIA. BY 3' LONG CIP 18" IN GROUND SURROUNDED BY MOUND OF STONE TO TOP WITH BRASS CAP MKD: 6504-MCMS-COR NO 3

4" DIA. BRASS CAP STAMPED:



- ⑮ FOUND 1" IP PROTRUDING 20" ABOVE 30" DIA. BY 12" HIGH ROCK MOUND WITH 4" DIA. BRASS DISC. - (R6) SET 1 1/4" DIA. BY 3' LONG CIP 18" IN GROUND SURROUNDED BY MOUND OF STONE TO TOP WITH BRASS CAP MKD: 6504-MCMS-COR NO 2

4" DIA. BRASS CAP STAMPED:



- ⑯ FOUND 1" IP PROTRUDING 18" ABOVE 3 1/2' DIA. BY 18" HIGH STONE MOUND WITH 4" DIA. BRASS DISC. - (R6) SET 1 1/4" DIA. BY 3' LONG CIP 18" IN GROUND SURROUNDED BY MOUND OF STONE TO TOP WITH BRASS CAP MKD: 6504-MCMS-COR NO 1

4" DIA. BRASS CAP STAMPED:



## LEGEND

- ⑦ INDEX TO MONUMENT DESCRIPTIONS
- (JNM) 2"x30" ALUMINUM MAGNETIC SURVEY MONUMENT SET IN ROCK MOUND WITH 3 1/4" CAP WITH FORGED "JAMES NICKLOS LS 3848"
- (JNP) 1 1/2"x28" IP SET IN ROCK MOUND WITH 2" BRASS CAP STAMPED "LS 3848 - 1993"
- IP IRON PIPE
- CIP CAPPED IRON PIPE
- DBH DIAMETER BREAST HIGH, 4.5' ABOVE GROUND LEVEL ON HIGH SIDE TREE
- JP JEFFREY PINE
- YP YELLOW PINE
- BT BEARING TREE

## REFERENCES

- (R1) GOVERNMENT FIELD NOTES - JAMES R. GLOVER 1876 (S. BDY.)
- (R2) " " " - S.A. HANSON 1879-1880 (W. BDY.)
- (R3) " " " - S.A. HANSON 1880 (SUB)
- (R4) " " " - DUPREE AVERILL 1925 GLO RESURVEY
- (R5) " " " - MS 6389 JOHN E. CURRAN 1947
- (R6) " " " - MS 6504 JOHN E. CURRAN 1951